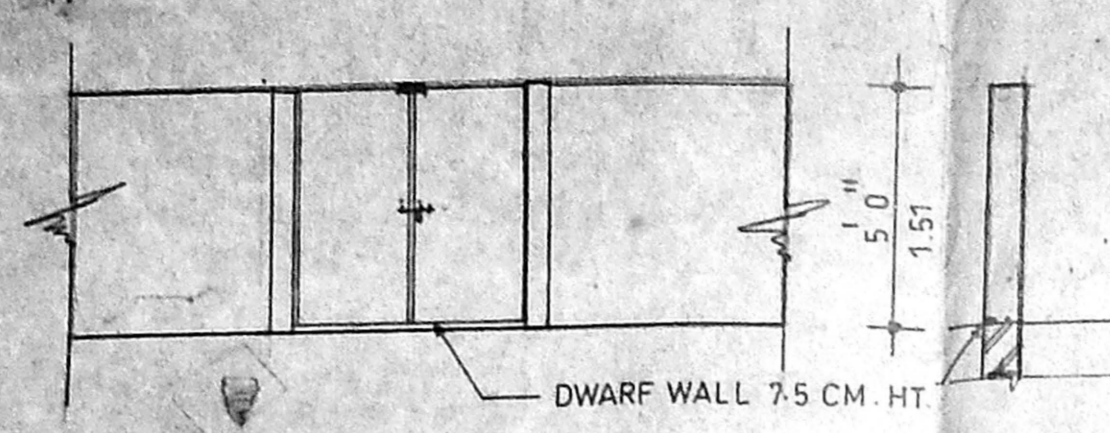
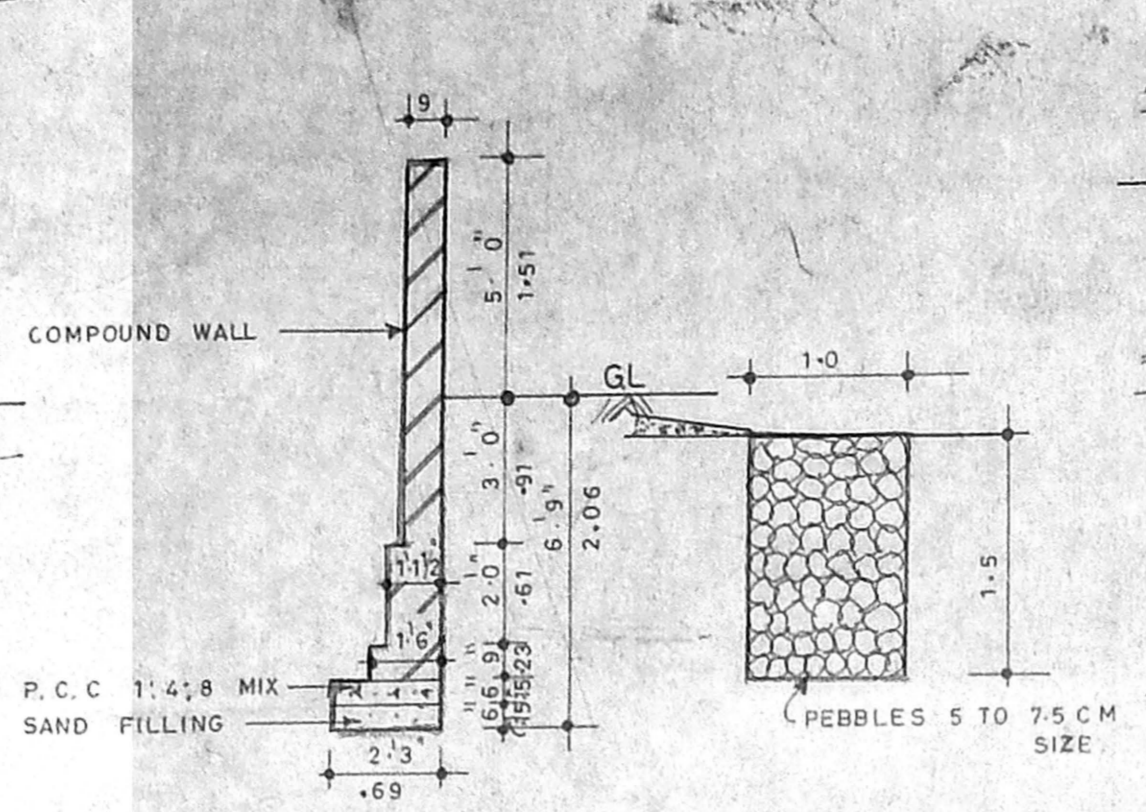


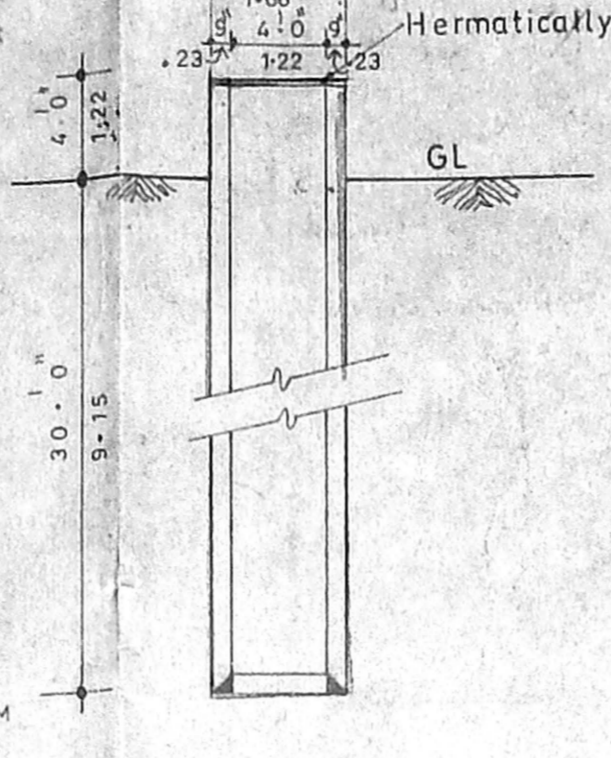
COMPOUND WALL WITH DWARF WALL



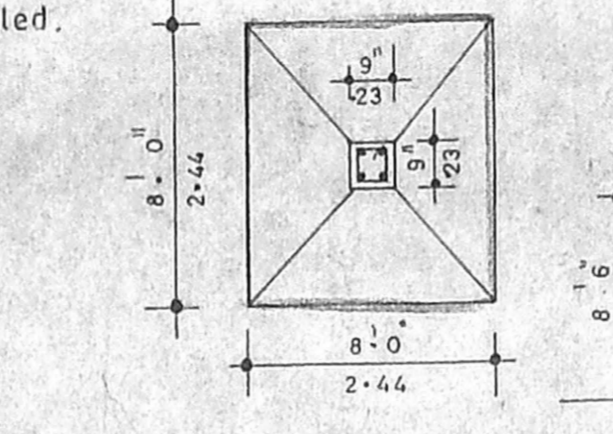
COMPOUND WALL & RAIN WATER TRENCH DETAILS



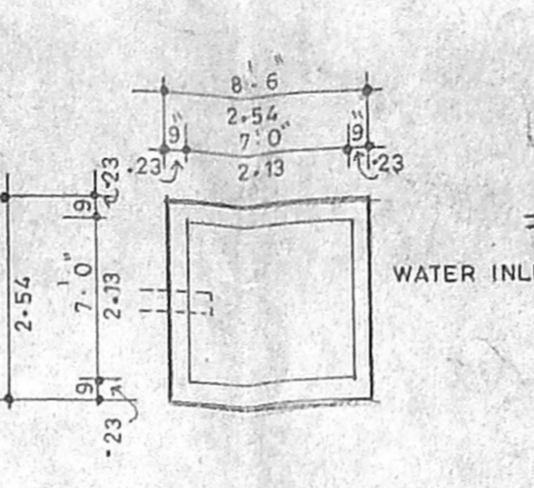
SEC. OF WELL



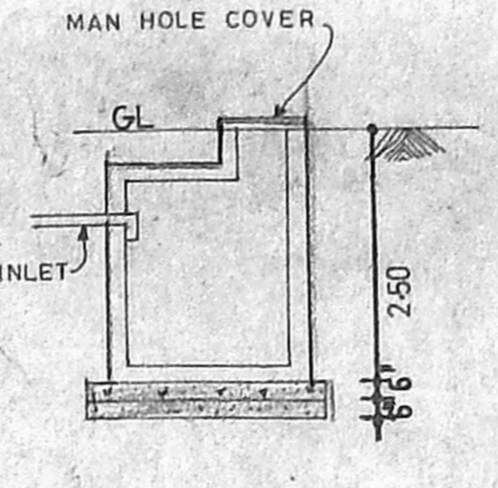
PLAN OF COLUMN



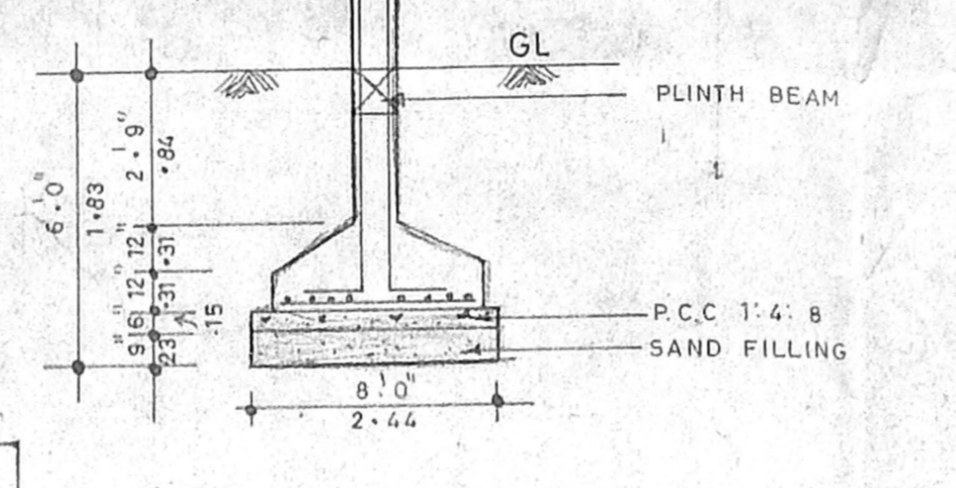
SUMP DETAIL



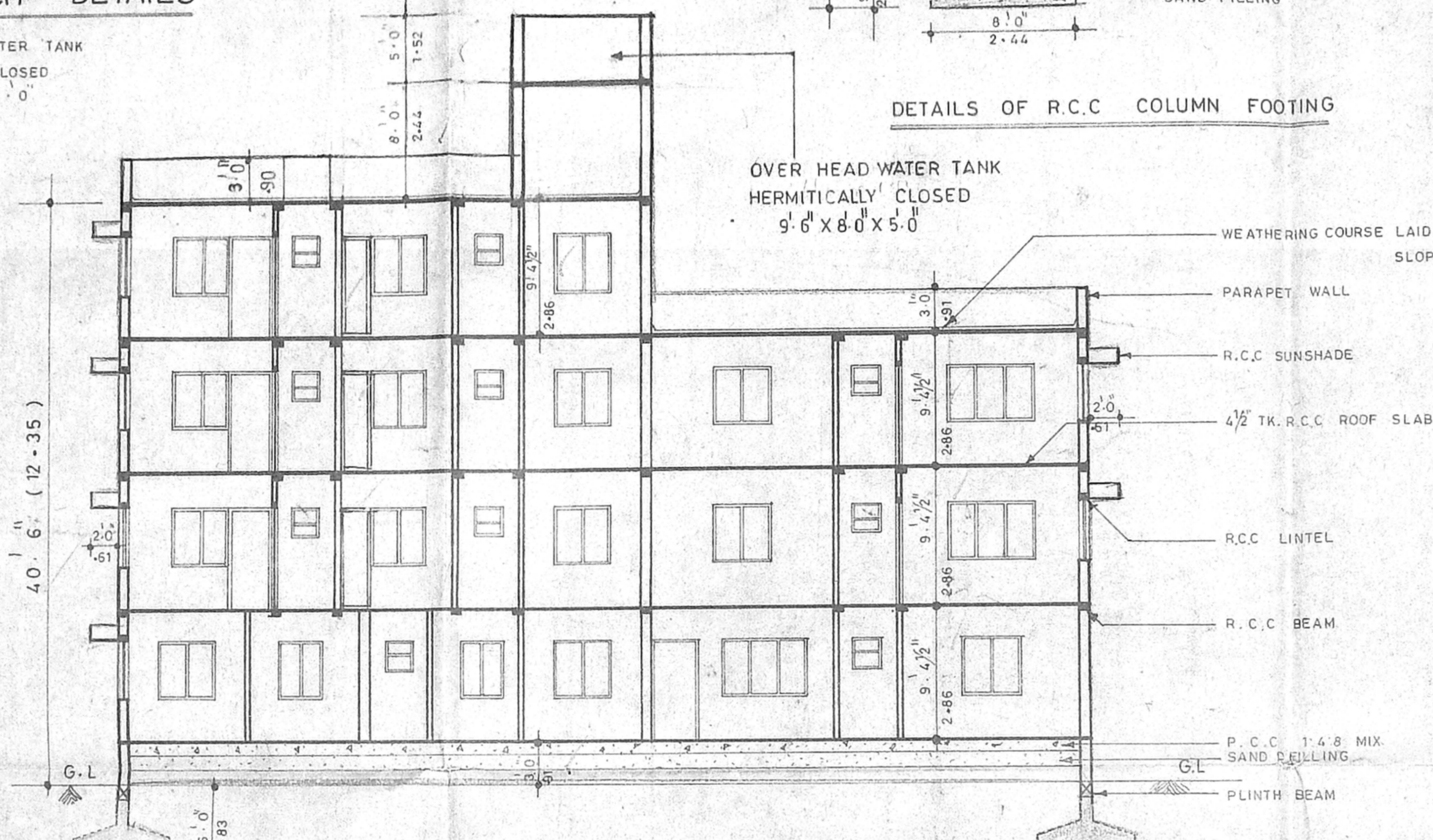
SEC. OF SUMP



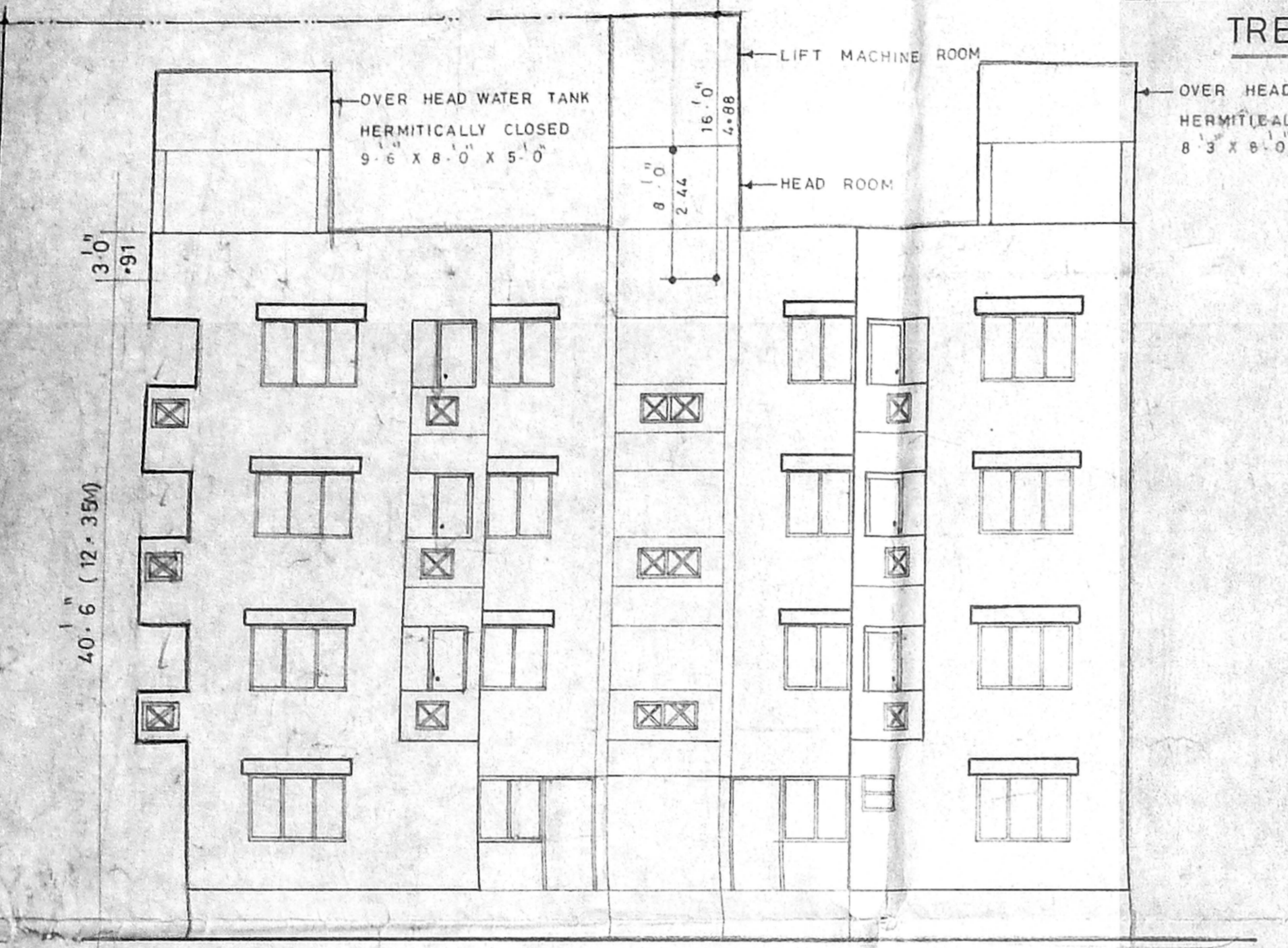
DETAILS OF R.C.C. COLUMN FOOTING



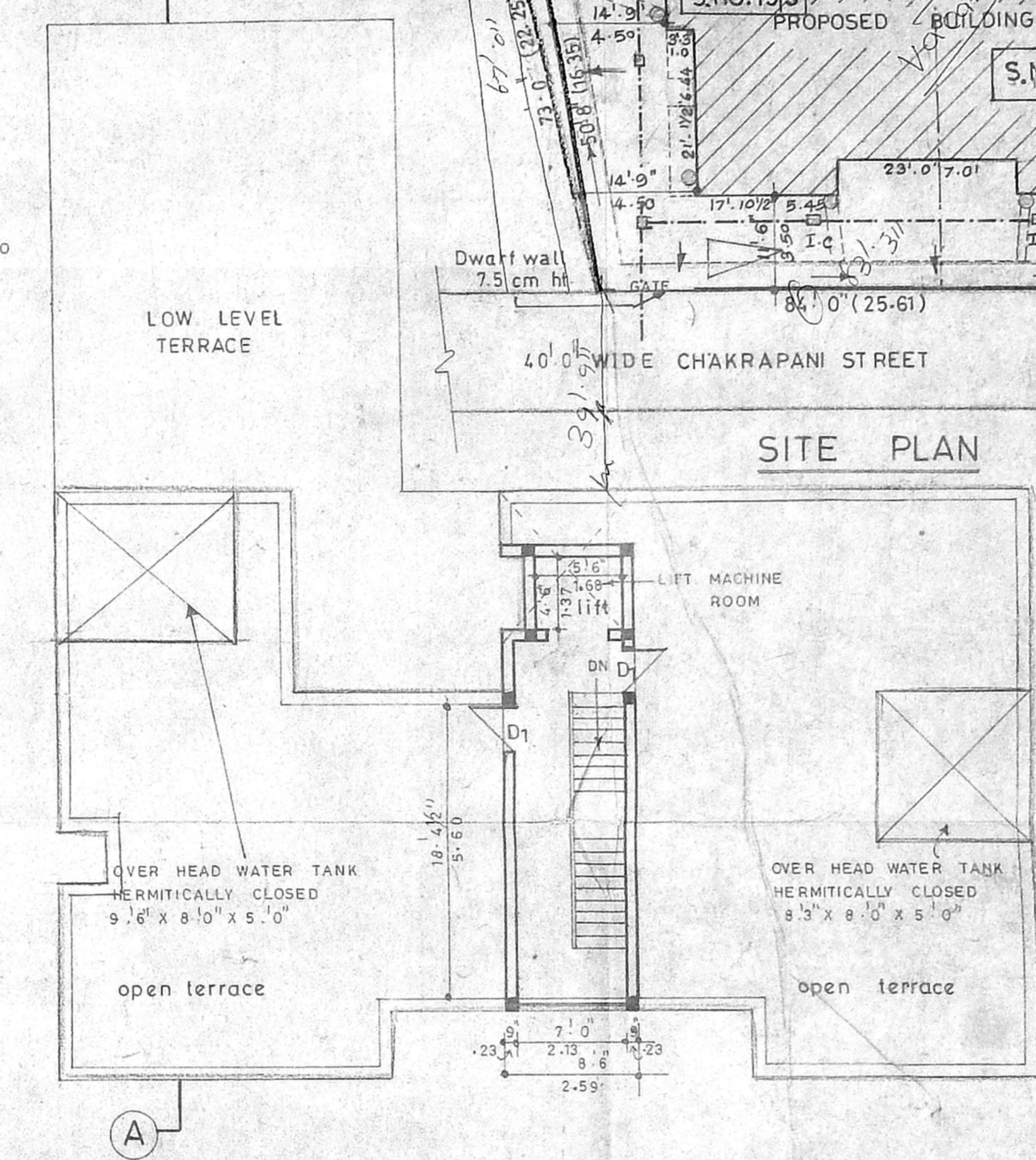
SECTION ON A - A



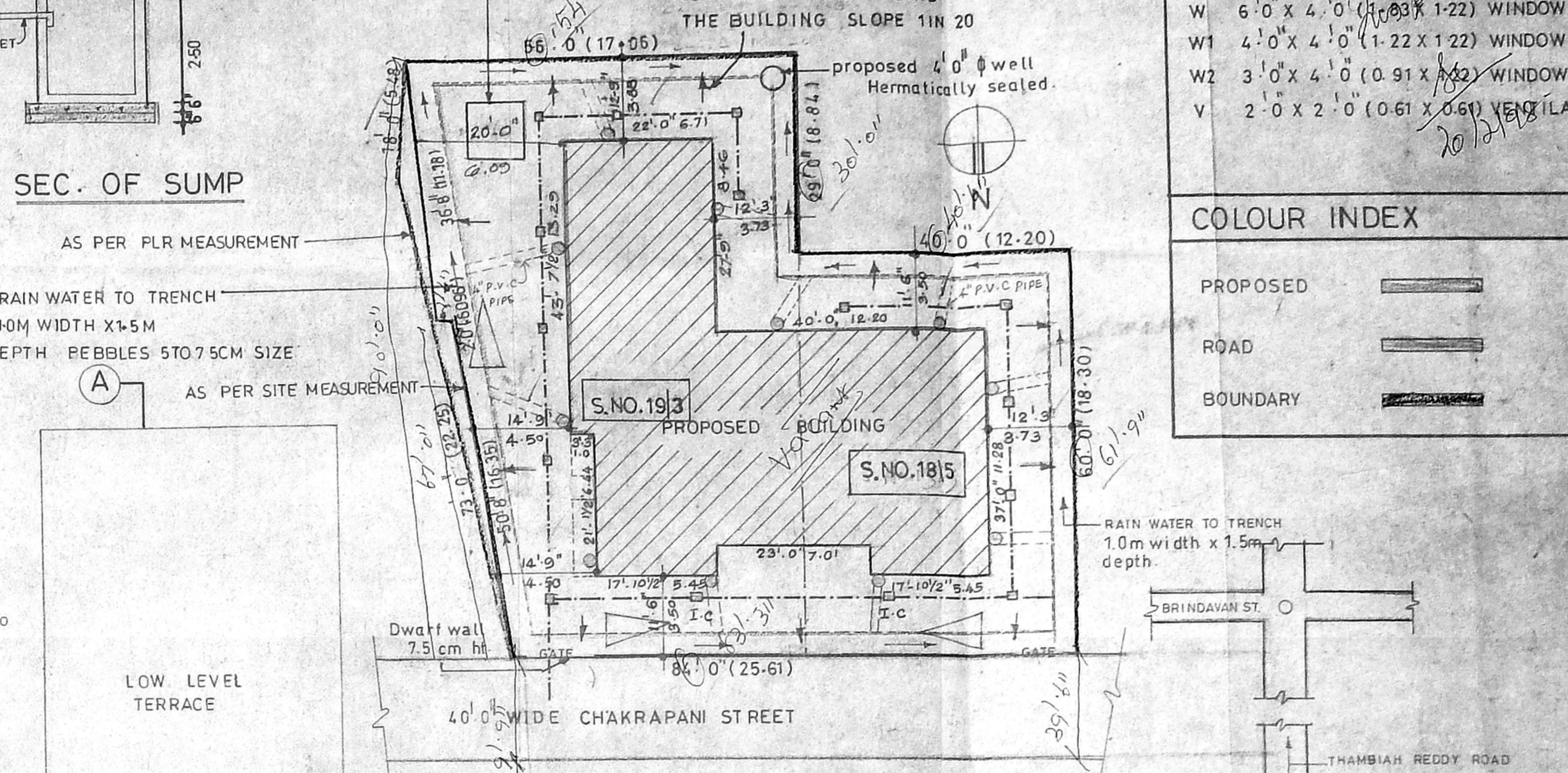
FRONT ELEVATION



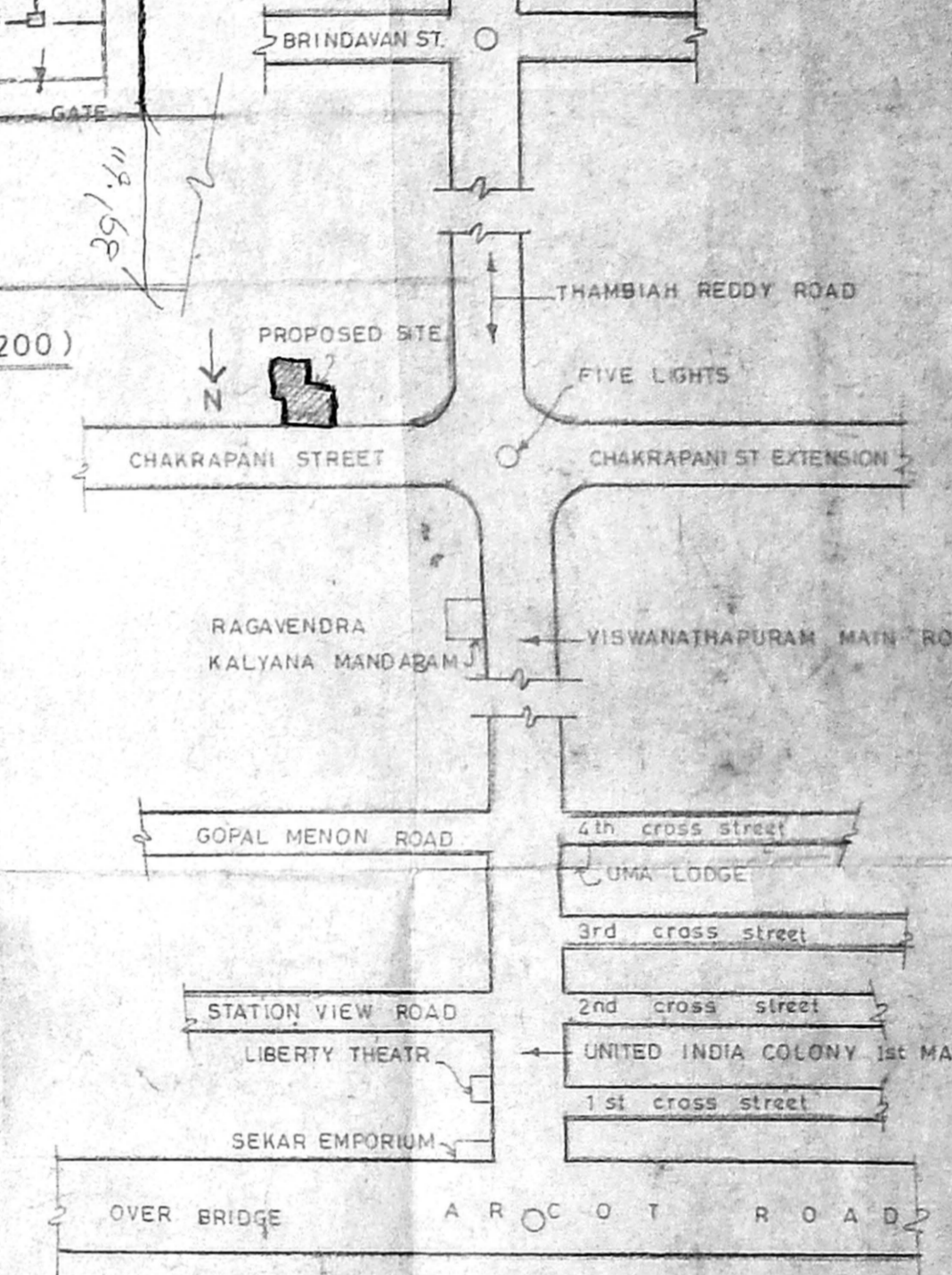
TERRACE FLOOR PLAN



SITE PLAN



KEY PLAN



PLAN SHOWING THE PROPOSED CONSTRUCTION OF OLD DOOR NO. 24, 23 & 25, NEW DOOR NO. 24 & 25, CHAKRAPANI ST IN OLD S. NO. 18 & 19, BLOCK NO. 49, NEW S. NO. 18/5 & 19/3, BLOCK NO. 49 OF PULIYUR VILLAGE, WEST MAMBALAM, CHENNAI - 33.

AREA STATEMENT

	SO FT	M ²
PLOT AREA	7000.00	650.30
GROUND FLOOR AREA	2715.22	253.40
FIRST FLOOR AREA	2500.00	232.00
SECOND FLOOR AREA	2500.00	232.00
THIRD FLOOR AREA	2500.00	232.00
TOTAL FLOOR AREA	10315.22	952.90
PLOT COVERAGE	40.05%	
F.S.I	1.480	

SCALE 1"=8' (1:192), 1"=16' (1:230)

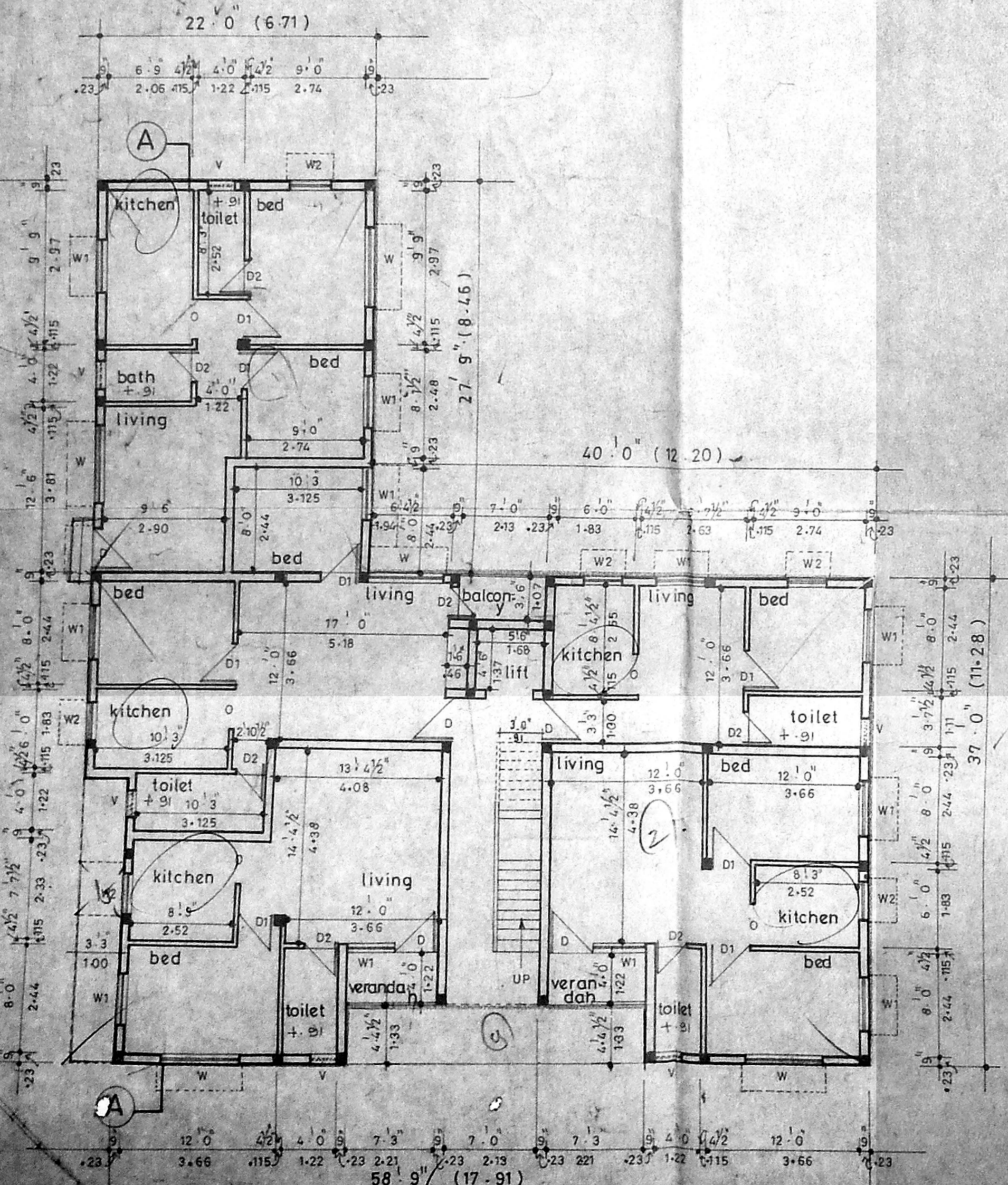
OWNER

D. N. Gnan
(Power Agent)

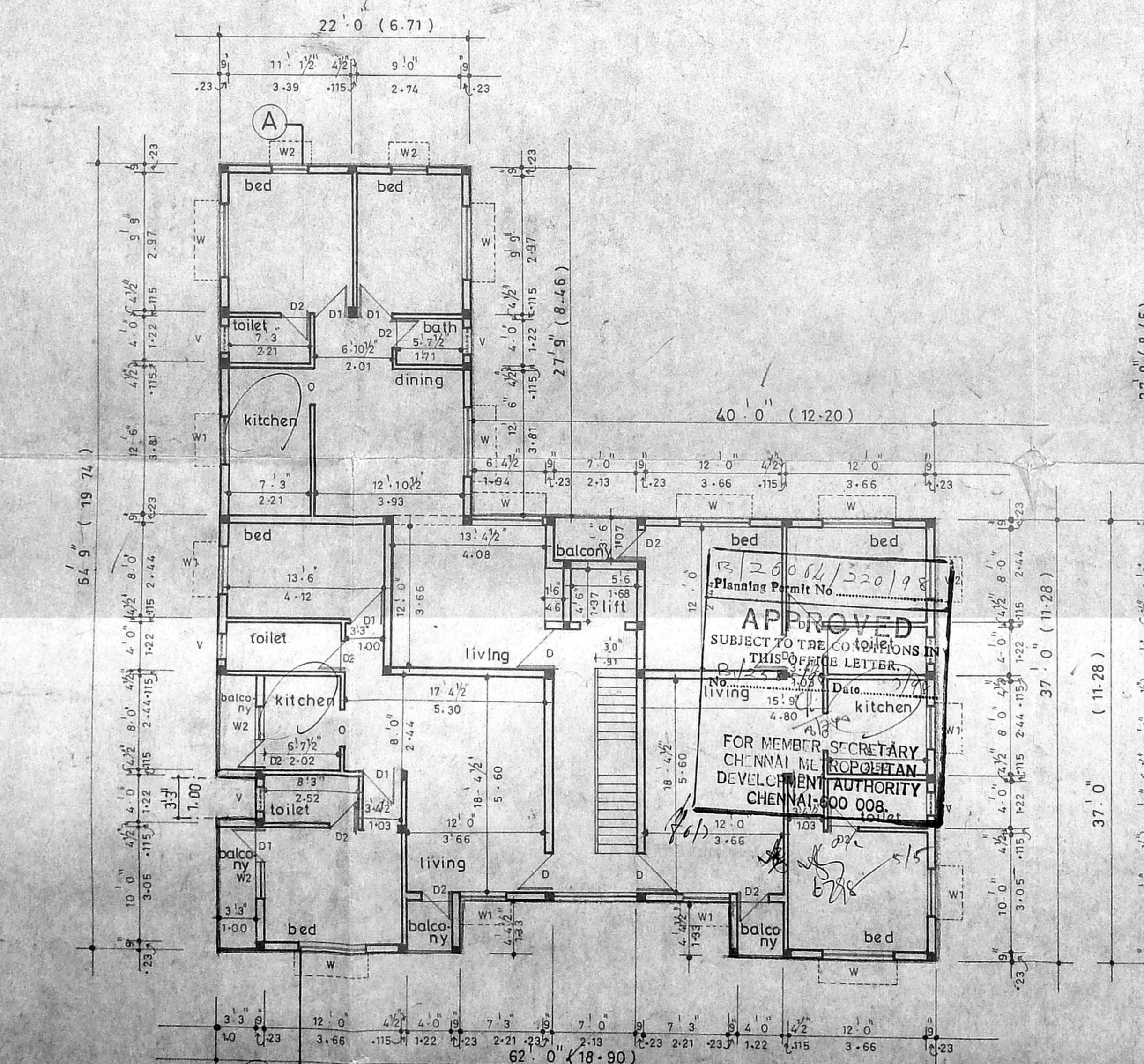
LICENSED SURVEYOR

I. G. KRISHNAMURTHY RAO
CIVIL ENGINEER
CLASS LICENSED SURVEYOR NO. 374
CORPORATION OF MADRAS
C-10, SOUTH AVENUE
#12, LAKE VIEW ROAD, MADRAS-600008

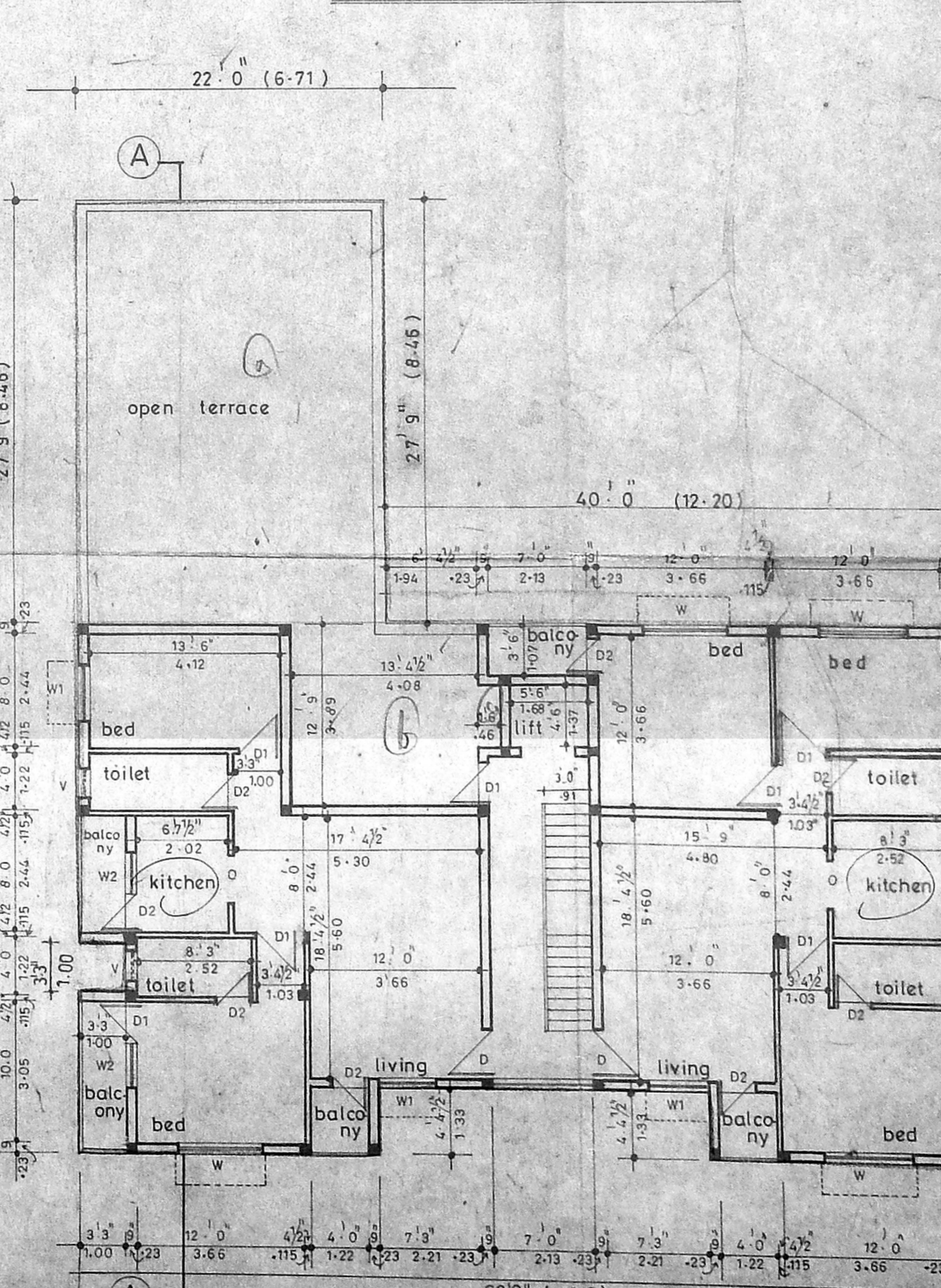
GROUND FLOOR PLAN



FIRST & SECOND FLOOR PLAN



THIRD FLOOR PLAN



APPROVED
SUBJECT TO THE CONDITIONS IN THIS PERMIT LETTER.
FOR MEMBER SECRETARY, CHENNAI MUNICIPAL CORPORATION, DEVELOPMENT AUTHORITY, CHENNAI-400 008.